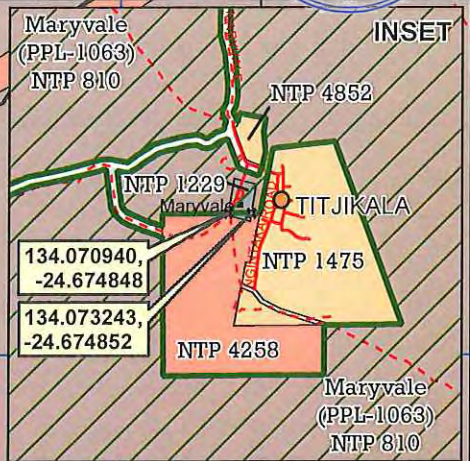
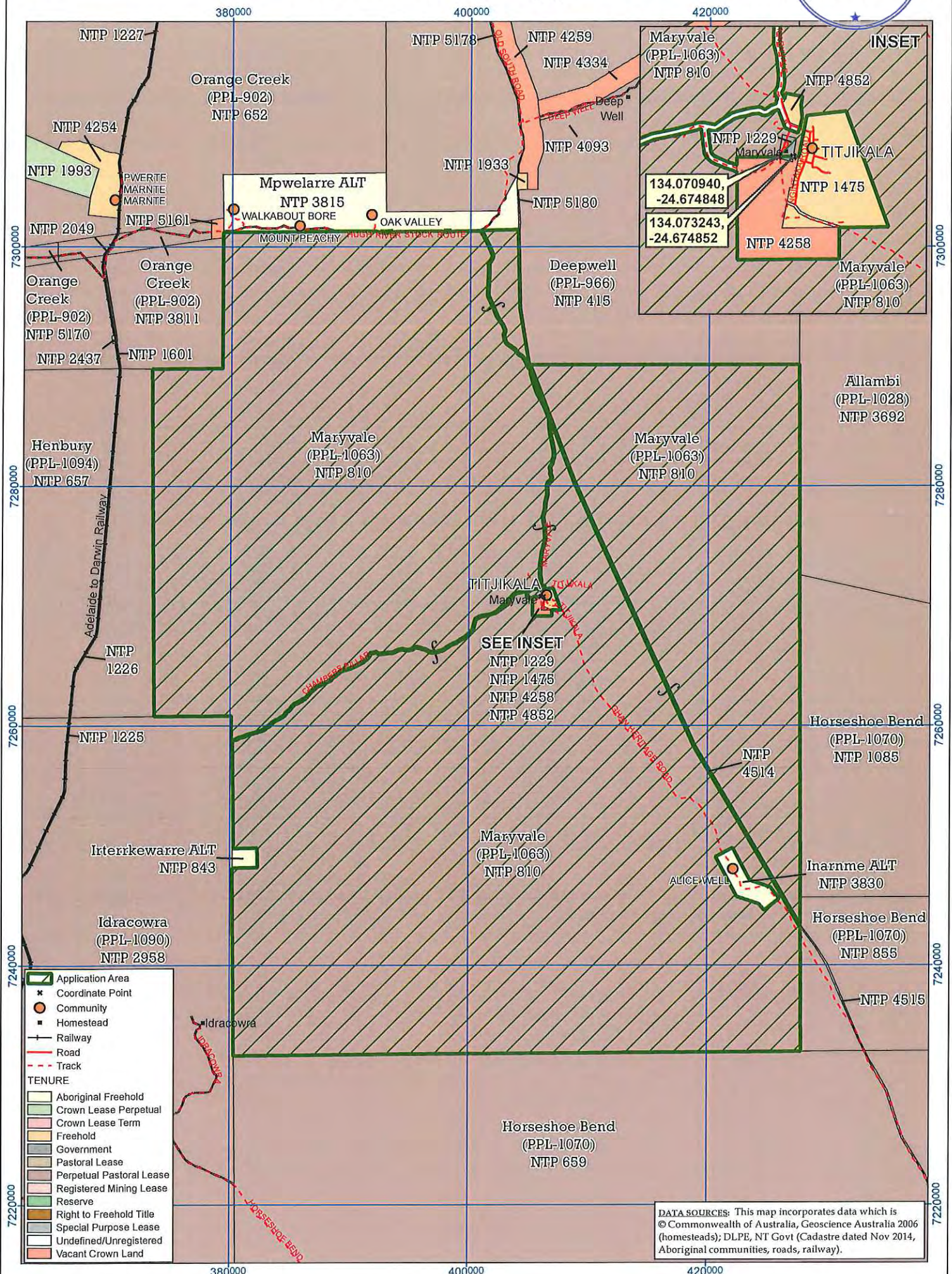



# Maryvale Native Title Determination Application



Map Number: 2014-270b  
Produced 24/05/2017 © CLC 2017



- Application Area
  - Coordinate Point
  - Community
  - Homestead
  - Railway
  - Road
  - Track
- TENURE**
- Aboriginal Freehold
  - Crown Lease Perpetual
  - Crown Lease Term
  - Freehold
  - Government
  - Pastoral Lease
  - Perpetual Pastoral Lease
  - Registered Mining Lease
  - Reserve
  - Right to Freehold Title
  - Special Purpose Lease
  - Undefined/Unregistered
  - Vacant Crown Land


**DATA SOURCES:** This map incorporates data which is © Commonwealth of Australia, Geoscience Australia 2006 (homesteads); DLPE, NT Govt (Cadastre dated Nov 2014, Aboriginal communities, roads, railway).



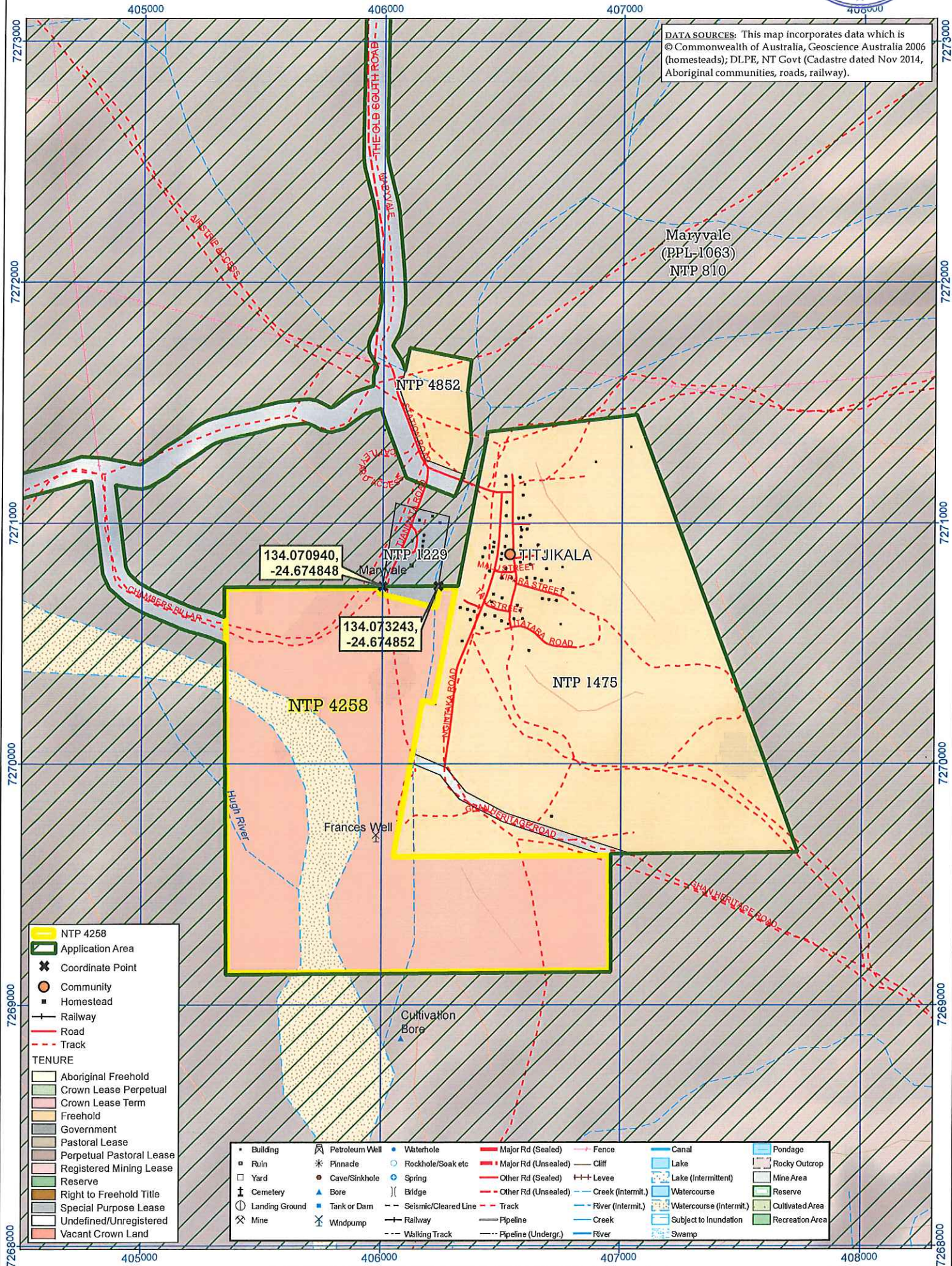
# Maryvale Native Title Determination Application



Map Number: 2014-270c  
Produced 24/05/2017 © CLC 2017



DATA SOURCES: This map incorporates data which is © Commonwealth of Australia, Geoscience Australia 2006 (homesteads); DLPE, NT Govt (Cadastral dated Nov 2014, Aboriginal communities, roads, railway).



- NTP 4258
  - Application Area
  - Coordinate Point
  - Community
  - Homestead
  - Railway
  - Road
  - Track
- TENURE**
- Aboriginal Freehold
  - Crown Lease Perpetual
  - Crown Lease Term
  - Freehold
  - Government
  - Pastoral Lease
  - Perpetual Pastoral Lease
  - Registered Mining Lease
  - Reserve
  - Right to Freehold Title
  - Special Purpose Lease
  - Undefined/Unregistered
  - Vacant Crown Land

- |   |   |   |  |  |  |  |
|---|---|---|--|--|--|--|
| <span style="display: inline-block; width: 10px; height: 10px; background-color: black; margin-right: 5px;"></span> Building                                  | <span style="display: inline-block; width: 10px; height: 10px; background-color: #e0e0e0; border: 1px solid black; margin-right: 5px;"></span> Petroleum Well | <span style="display: inline-block; width: 10px; height: 10px; background-color: #e0e0e0; border: 1px solid black; margin-right: 5px;"></span> Waterhole            | <span style="display: inline-block; width: 10px; height: 10px; background-color: #e0e0e0; border: 1px solid black; margin-right: 5px;"></span> Major Rd (Sealed)   | <span style="display: inline-block; width: 10px; height: 10px; background-color: #e0e0e0; border: 1px solid black; margin-right: 5px;"></span> Fence             | <span style="display: inline-block; width: 10px; height: 10px; background-color: #e0e0e0; border: 1px solid black; margin-right: 5px;"></span> Canal                   | <span style="display: inline-block; width: 10px; height: 10px; background-color: #e0e0e0; border: 1px solid black; margin-right: 5px;"></span> Pondage         |
| <span style="display: inline-block; width: 10px; height: 10px; background-color: #e0e0e0; border: 1px solid black; margin-right: 5px;"></span> Ruin           | <span style="display: inline-block; width: 10px; height: 10px; background-color: #e0e0e0; border: 1px solid black; margin-right: 5px;"></span> Pinnacle       | <span style="display: inline-block; width: 10px; height: 10px; background-color: #e0e0e0; border: 1px solid black; margin-right: 5px;"></span> Rockhole/Soak etc    | <span style="display: inline-block; width: 10px; height: 10px; background-color: #e0e0e0; border: 1px solid black; margin-right: 5px;"></span> Major Rd (Unsealed) | <span style="display: inline-block; width: 10px; height: 10px; background-color: #e0e0e0; border: 1px solid black; margin-right: 5px;"></span> Cliff             | <span style="display: inline-block; width: 10px; height: 10px; background-color: #e0e0e0; border: 1px solid black; margin-right: 5px;"></span> Lake                    | <span style="display: inline-block; width: 10px; height: 10px; background-color: #e0e0e0; border: 1px solid black; margin-right: 5px;"></span> Rocky Outcrop   |
| <span style="display: inline-block; width: 10px; height: 10px; background-color: #e0e0e0; border: 1px solid black; margin-right: 5px;"></span> Yard           | <span style="display: inline-block; width: 10px; height: 10px; background-color: #e0e0e0; border: 1px solid black; margin-right: 5px;"></span> Cave/Sinkhole  | <span style="display: inline-block; width: 10px; height: 10px; background-color: #e0e0e0; border: 1px solid black; margin-right: 5px;"></span> Spring               | <span style="display: inline-block; width: 10px; height: 10px; background-color: #e0e0e0; border: 1px solid black; margin-right: 5px;"></span> Other Rd (Sealed)   | <span style="display: inline-block; width: 10px; height: 10px; background-color: #e0e0e0; border: 1px solid black; margin-right: 5px;"></span> Levee             | <span style="display: inline-block; width: 10px; height: 10px; background-color: #e0e0e0; border: 1px solid black; margin-right: 5px;"></span> Lake (Intermittent)     | <span style="display: inline-block; width: 10px; height: 10px; background-color: #e0e0e0; border: 1px solid black; margin-right: 5px;"></span> Mine Area       |
| <span style="display: inline-block; width: 10px; height: 10px; background-color: #e0e0e0; border: 1px solid black; margin-right: 5px;"></span> Cemetery       | <span style="display: inline-block; width: 10px; height: 10px; background-color: #e0e0e0; border: 1px solid black; margin-right: 5px;"></span> Bore           | <span style="display: inline-block; width: 10px; height: 10px; background-color: #e0e0e0; border: 1px solid black; margin-right: 5px;"></span> Bridge               | <span style="display: inline-block; width: 10px; height: 10px; background-color: #e0e0e0; border: 1px solid black; margin-right: 5px;"></span> Other Rd (Unsealed) | <span style="display: inline-block; width: 10px; height: 10px; background-color: #e0e0e0; border: 1px solid black; margin-right: 5px;"></span> Creek (Intermit.) | <span style="display: inline-block; width: 10px; height: 10px; background-color: #e0e0e0; border: 1px solid black; margin-right: 5px;"></span> Watercourse             | <span style="display: inline-block; width: 10px; height: 10px; background-color: #e0e0e0; border: 1px solid black; margin-right: 5px;"></span> Reserve         |
| <span style="display: inline-block; width: 10px; height: 10px; background-color: #e0e0e0; border: 1px solid black; margin-right: 5px;"></span> Landing Ground | <span style="display: inline-block; width: 10px; height: 10px; background-color: #e0e0e0; border: 1px solid black; margin-right: 5px;"></span> Tank or Dam    | <span style="display: inline-block; width: 10px; height: 10px; background-color: #e0e0e0; border: 1px solid black; margin-right: 5px;"></span> Seismic/Cleared Line | <span style="display: inline-block; width: 10px; height: 10px; background-color: #e0e0e0; border: 1px solid black; margin-right: 5px;"></span> Track               | <span style="display: inline-block; width: 10px; height: 10px; background-color: #e0e0e0; border: 1px solid black; margin-right: 5px;"></span> River (Intermit.) | <span style="display: inline-block; width: 10px; height: 10px; background-color: #e0e0e0; border: 1px solid black; margin-right: 5px;"></span> Watercourse (Intermit.) | <span style="display: inline-block; width: 10px; height: 10px; background-color: #e0e0e0; border: 1px solid black; margin-right: 5px;"></span> Cultivated Area |
| <span style="display: inline-block; width: 10px; height: 10px; background-color: #e0e0e0; border: 1px solid black; margin-right: 5px;"></span> Mine           | <span style="display: inline-block; width: 10px; height: 10px; background-color: #e0e0e0; border: 1px solid black; margin-right: 5px;"></span> Windpump       | <span style="display: inline-block; width: 10px; height: 10px; background-color: #e0e0e0; border: 1px solid black; margin-right: 5px;"></span> Railway              | <span style="display: inline-block; width: 10px; height: 10px; background-color: #e0e0e0; border: 1px solid black; margin-right: 5px;"></span> Pipeline            | <span style="display: inline-block; width: 10px; height: 10px; background-color: #e0e0e0; border: 1px solid black; margin-right: 5px;"></span> Creek             | <span style="display: inline-block; width: 10px; height: 10px; background-color: #e0e0e0; border: 1px solid black; margin-right: 5px;"></span> Subject to Inundation   | <span style="display: inline-block; width: 10px; height: 10px; background-color: #e0e0e0; border: 1px solid black; margin-right: 5px;"></span> Recreation Area |
|   | <span style="display: inline-block; width: 10px; height: 10px; background-color: #e0e0e0; border: 1px solid black; margin-right: 5px;"></span> Walking Track  | <span style="display: inline-block; width: 10px; height: 10px; background-color: #e0e0e0; border: 1px solid black; margin-right: 5px;"></span> Pipeline (Undergr.)  | <span style="display: inline-block; width: 10px; height: 10px; background-color: #e0e0e0; border: 1px solid black; margin-right: 5px;"></span> River               | <span style="display: inline-block; width: 10px; height: 10px; background-color: #e0e0e0; border: 1px solid black; margin-right: 5px;"></span> Swamp             |  |  |